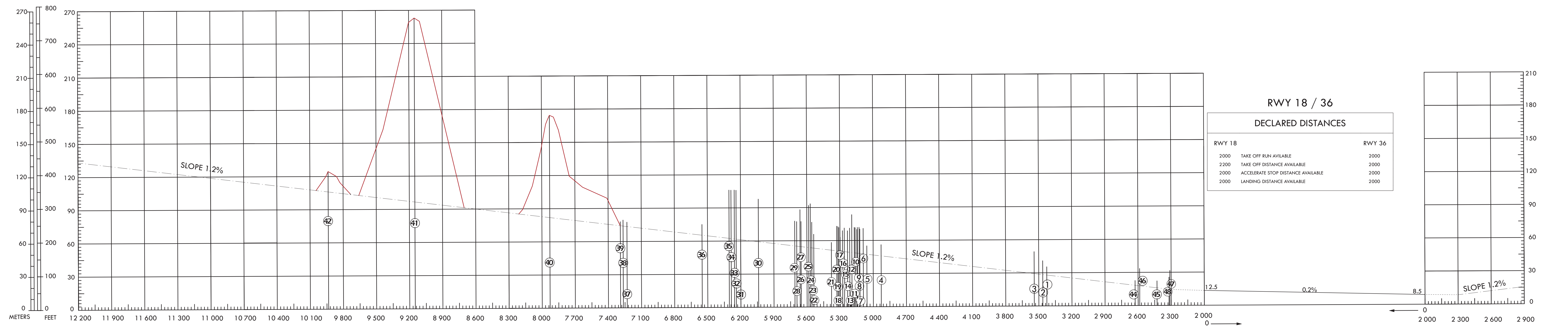


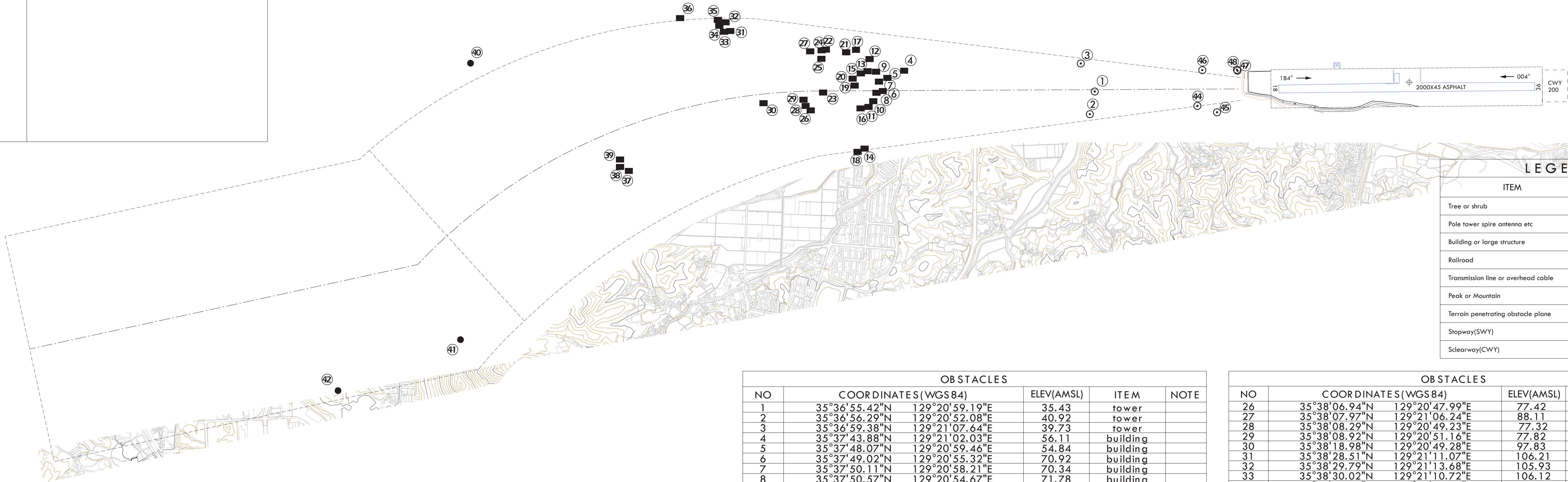


MAGNETIC VARIATION 8° W (2020)

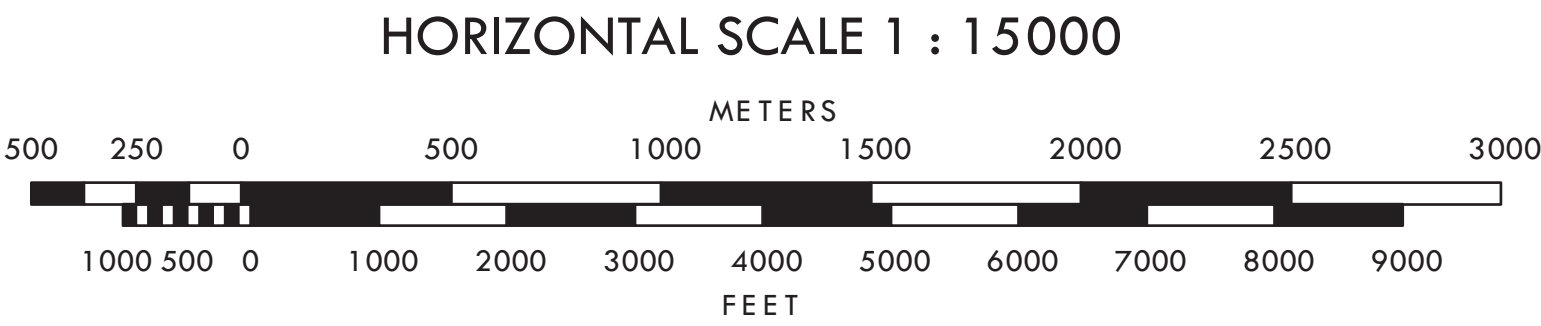


VERTICAL SCALE 1: 1500

AMENDMENT RECORD		
NO	DATE	ENTERED BY



ITEM	SYMBOL	
	Plan	Profile
Tree or shrub	✱	Identification number
Pole tower spire antenna etc	⊙	
Building or large structure	■	
Railroad	—+—	
Transmission line or overhead cable	—+—	
Peak or Mountain	○	
Terrain penetrating obstacle plane	○	
Stopway(SWY)	—+—	
Clearway(CWY)	—+—	



ORDER OF ACCURACY

HORIZONTAL 5.0 m  
VERTICAL 0.5 m

OBSTACLES				
NO	COORDINATES (WGS84)		ELEV(AMSL)	ITEM
1	35°36'55.42"N	129°20'59.19"E	35.43	tower
2	35°36'56.29"N	129°20'52.08"E	40.92	tower
3	35°36'59.38"N	129°21'07.64"E	39.73	tower
4	35°37'43.88"N	129°21'02.03"E	56.11	building
5	35°37'48.07"N	129°20'59.46"E	54.84	building
6	35°37'49.02"N	129°20'55.32"E	70.92	building
7	35°37'50.11"N	129°20'58.21"E	70.34	building
8	35°37'50.57"N	129°20'54.67"E	71.78	building
9	35°37'51.01"N	129°21'01.17"E	70.04	building
10	35°37'51.22"N	129°20'52.02"E	71.62	building
11	35°37'52.38"N	129°20'50.16"E	71.67	building
12	35°37'52.83"N	129°21'04.98"E	53.62	building
13	35°37'53.14"N	129°21'01.24"E	71.23	building
14	35°37'52.73"N	129°20'37.14"E	68.83	building
15	35°37'54.84"N	129°21'00.37"E	71.27	building
16	35°37'54.34"N	129°20'49.53"E	62.44	building
17	35°37'56.39"N	129°21'07.56"E	63.00	building
18	35°37'54.42"N	129°20'36.03"E	68.91	building
19	35°37'56.19"N	129°20'56.53"E	71.79	building
20	35°37'56.83"N	129°20'58.58"E	71.90	building
21	35°37'58.87"N	129°21'06.65"E	58.31	building
22	35°38'04.03"N	129°21'07.09"E	65.81	building
23	35°38'04.04"N	129°20'53.75"E	76.73	building
24	35°38'05.07"N	129°21'06.81"E	93.42	building
25	35°38'05.03"N	129°21'04.18"E	91.91	building

OBSTACLES				
NO	COORDINATES (WGS84)		ELEV(AMSL)	ITEM
26	35°38'06.94"N	129°20'47.99"E	77.42	building
27	35°38'07.97"N	129°21'06.24"E	88.11	building
28	35°38'08.29"N	129°20'49.23"E	77.32	building
29	35°38'08.92"N	129°20'51.16"E	77.82	building
30	35°38'18.98"N	129°20'49.28"E	97.83	building
31	35°38'28.51"N	129°21'11.07"E	106.21	building
32	35°38'29.79"N	129°21'13.68"E	105.93	building
33	35°38'30.02"N	129°21'10.72"E	106.12	building
34	35°38'31.34"N	129°21'12.48"E	106.01	building
35	35°38'31.82"N	129°21'14.24"E	106.13	building
36	35°38'41.38"N	129°21'14.07"E	104.92	building
37	35°38'51.96"N	129°20'25.76"E	77.51	building
38	35°38'54.23"N	129°20'26.81"E	79.41	building
39	35°38'54.39"N	129°20'29.12"E	77.92	building
40	35°39'33.67"N	129°20'56.15"E	174.51	mountain
41	35°39'31.91"N	129°19'30.27"E	263.01	mountain
42	35°40'02.09"N	129°19'12.16"E	124.51	mountain
43	35°43'12.92"N	129°21'34.49"E	349.03	tower
44	35°36'29.24"N	129°20'56.67"E	29.03	tower
45	35°36'24.17"N	129°20'55.07"E	28.30	tower
46	35°36'28.53"N	129°21'07.86"E	28.27	tower
47	35°36'19.62"N	129°21'08.34"E	23.568	tower
48	35°36'19.79"N	129°21'08.64"E	21.715	tower